


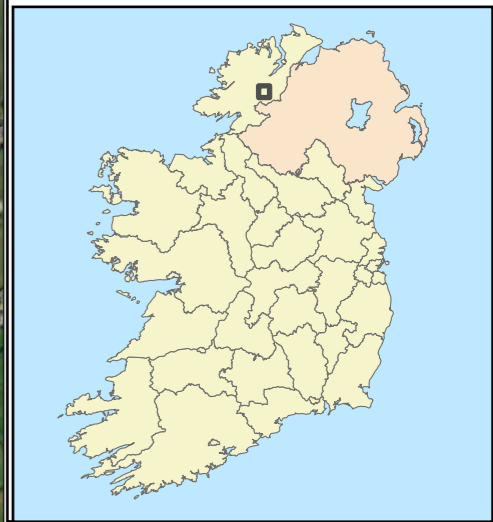
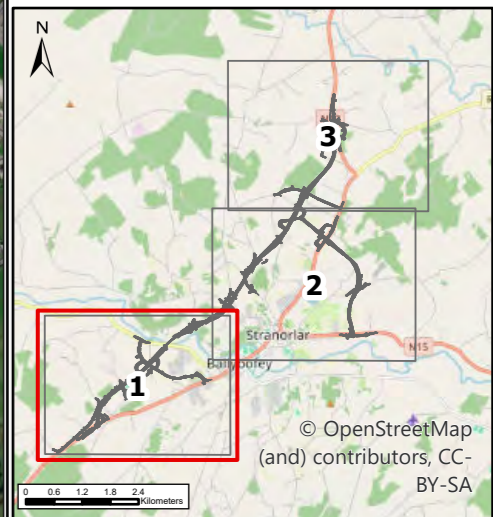
Legend

- Proposed Development Boundary
- PROPOSED ROAD DEVELOPMENT

IAPS

- Cherry laurel
- Himalayan balsam
- Himalayan balsam/ Japanese knotweed mosaic
- Japanese knotweed
- Rhododendron
- Rhododendron/cherry laurel mosaic

Data Sources:
National Parks and Wildlife Service (NPWS)



NOTES
DO NOT SCALE, use figured dimensions only.
All levels are referred to Ordnance Survey Datum, Malin Head.
This drawing is the property of the Donegal County Council. It is a confidential document and must not be copied, used, or its contents divulged without prior written consent. This document should not be relied on or used in circumstances other than those for which it was originally prepared. RPS / Barry Transportation accepts no responsibility for this document to any other party other than the party by whom it was commissioned.

Rev.	Date	Drawn	Description	Chk'd	Appr.
P01	18/02/26	AK	ISSUE FOR PLANNING	MS	GMCE

Project Title: TEN-T Priority Route Improvement Project, Donegal Section 1 - N15/N13 Ballybofey / Stranorlar Urban Region			
Drawing Title: Invasive Alien Plant Species – Section 1			
Designed: N/A	Date: 18/02/2026	EIAR Drawing Identifier:	Status:
Drawn: AK	Scale @ A1: N/A	EIAR Drawing 9A.17	A3
Approved: GMCE	@ A3: 1:12,500	File Identifier:	Rev:
Checked: MS	Sheet: 01 of 03	TT_MGT0337-RPS-P3-S1-DR-Z-EN0204	P01



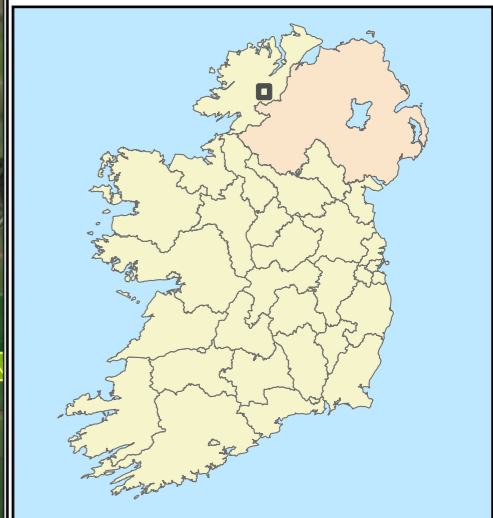
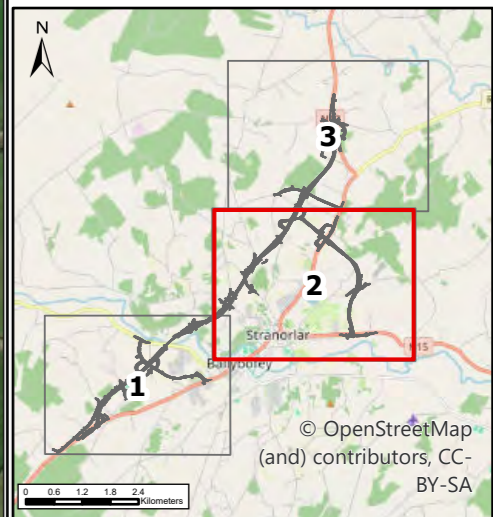
Legend

- Proposed Development Boundary
- PROPOSED ROAD DEVELOPMENT

IAPS

- Cherry laurel
- Giant rhubarb
- Himalayan balsam
- Japanese knotweed
- Rhododendron

Data Sources:
National Parks and Wildlife Service (NPWS)



U:\MGT0337-Ten-T-Priority Route Imp - Donegal\0 GIS\EIAR - 2025 Drawings\EIAR - Biodiversity\AvePro files\TT_MGT0337-RPS-P3-S1-DR-Z-EN0204-A3_P01_IAPS_Section 1.aprx

Microsoft, Vantor, Sources: Esri, TomTom, Garmin, FAO, NOAA, USGS, © OpenStreetMap contributors, and the GIS User Community

NOTES
DO NOT SCALE, use figured dimensions only.
All levels are referred to Ordnance Survey Datum, Malin Head.
This drawing is the property of the Donegal County Council. It is a confidential document and must not be copied, used, or its contents divulged without prior written consent. This document should not be relied on or used in circumstances other than those for which it was originally prepared. RPS / Barry Transportation accepts no responsibility for this document to any other party other than the party by whom it was commissioned.

Rev.	Date	Drawn	Description	Chk'd	Appr.
P01	18/02/26	AK	ISSUE FOR PLANNING	MS	GMcE

Project Title: TEN-T Priority Route Improvement Project, Donegal Section 1 - N15/N13 Ballybofey / Stranorlar Urban Region			
Drawing Title: Invasive Alien Plant Species – Section 1			
Designed: N/A	Date: 18/02/2026	EIAR Drawing Identifier:	Status:
Drawn: AK	Scale @ A1: N/A	EIAR Drawing 9A.17	A3
Approved: GMcE	@ A3: 1:12,500	File Identifier:	Rev:
Checked: MS	Sheet: 02 of 03	TT_MGT0337-RPS-P3-S1-DR-Z-EN0204	P01



Legend

- Proposed Development Boundary
- PROPOSED ROAD DEVELOPMENT

IAPS

- Himalayan balsam/ Japanese knotweed mosaic
- Himalayan knotweed
- Snowberry
- Winter heliotrope

Data Sources:
National Parks and Wildlife Service (NPWS)

© OpenStreetMap (and) contributors, CC-BY-SA

U:\MGT0337 - Ten-T Priority Route Imp - Donegal\0 GIS\EIAR - 2025 Drawings\EIAR - Biodiversity\AecPro files\TT_MGT0337-RPS-P3-S1-DR-Z-EN0204-A3_P01_IAPS_Section 1.aprx

Microsoft, Vantor, Sources: Esri, TomTom, Garmin, FAO, NOAA, USGS, © OpenStreetMap contributors, and the GIS User Community

Bonneagar Iompair Éireann
Co-financed by the Connecting Europe Facility of the European Union

Rialtas na hÉireann
Government of Ireland
2040

Donegal
Comhairle Contae Dhún na nGall
Donegal County Council

RPS BARRY
TRANSPORTATION

NOTES
DO NOT SCALE, use figured dimensions only.
All levels are referred to Ordnance Survey Datum, Malin Head.
This drawing is the property of the Donegal County Council. It is a confidential document and must not be copied, used, or its contents divulged without prior written consent. This document should not be relied on or used in circumstances other than those for which it was originally prepared. RPS / Barry Transportation accepts no responsibility for this document to any other party other than the party by whom it was commissioned.

Rev.	Date	Drawn	Description	Chk'd	Appr.
P01	18/02/26	AK	ISSUE FOR PLANNING	MS	GMcE

Project Title: TEN-T Priority Route Improvement Project, Donegal Section 1 - N15/N13 Ballybofey / Stranorlar Urban Region			
Drawing Title: Invasive Alien Plant Species – Section 1			
Designed: N/A	Date: 18/02/2026	EIAR Drawing Identifier:	Status:
Drawn: AK	Scale @ A1: N/A	EIAR Drawing 9A.17	A3
Approved: GMcE	@ A3: 1:12,500	File Identifier:	Rev:
Checked: MS	Sheet: 03 of 03	TT_MGT0337-RPS-P3-S1-DR-Z-EN0204	P01